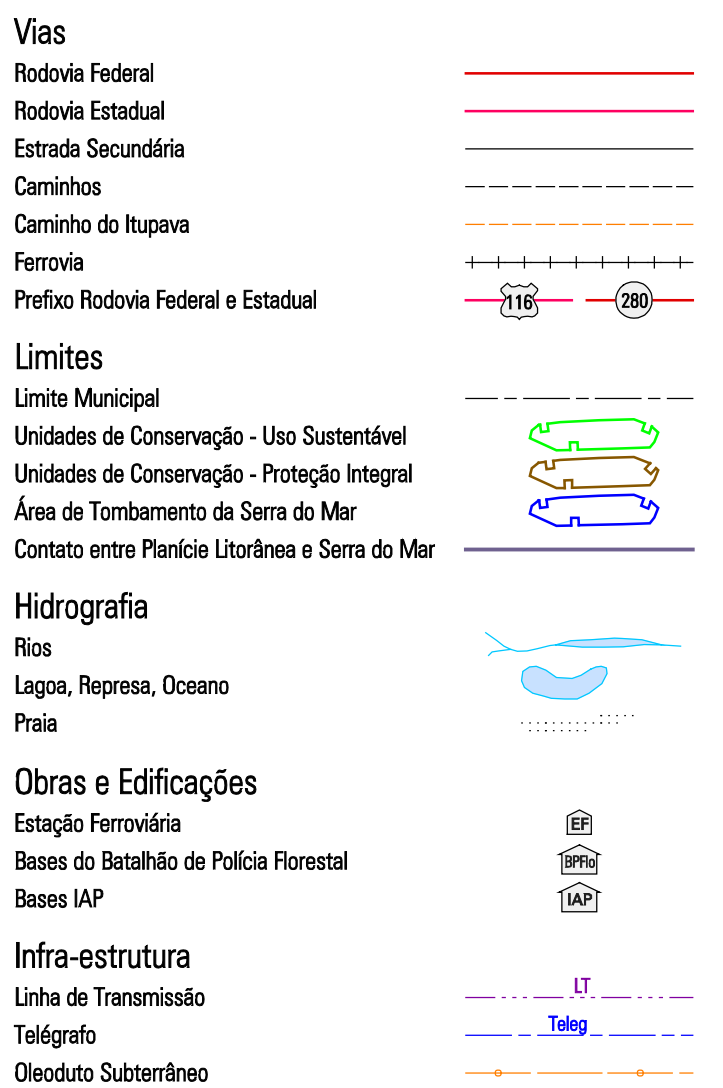
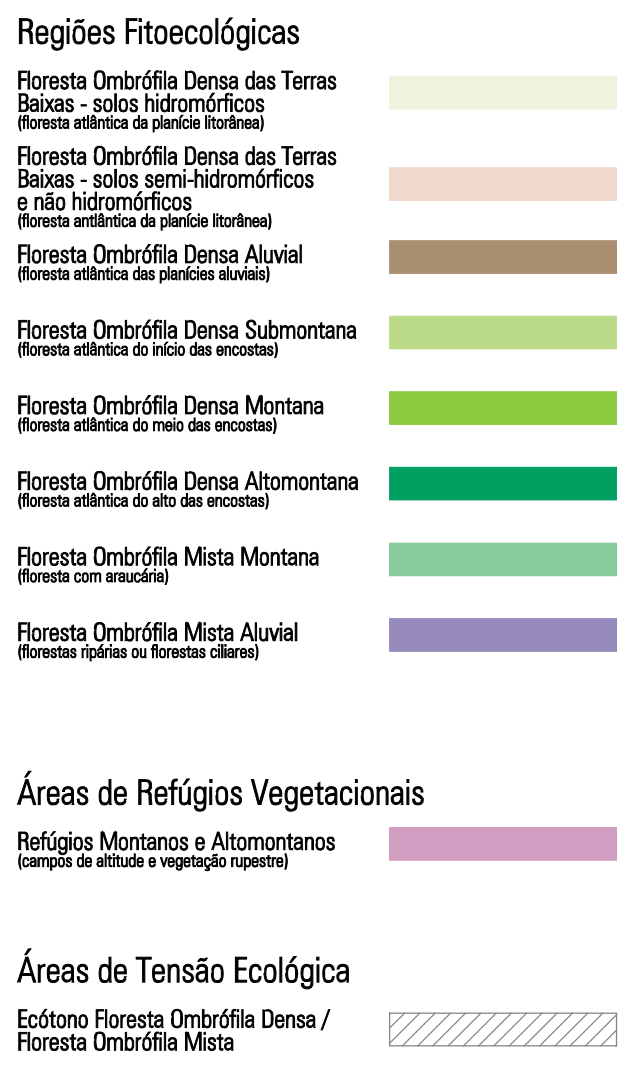


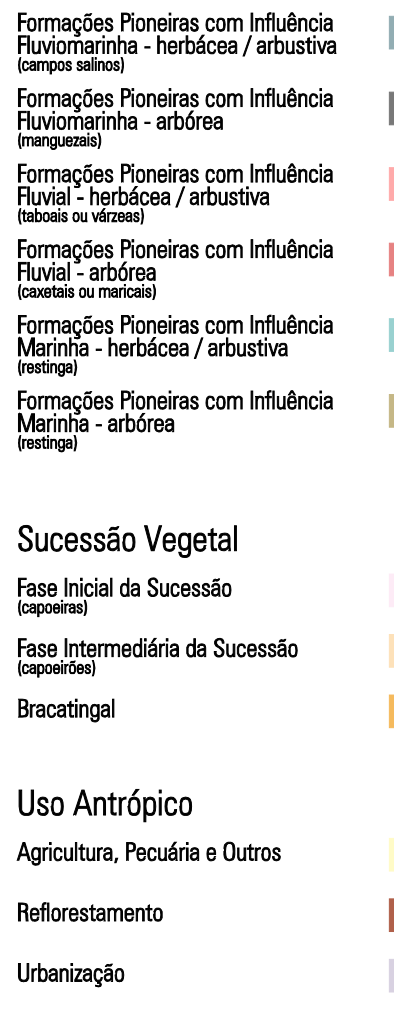
### Convenções Cartográficas



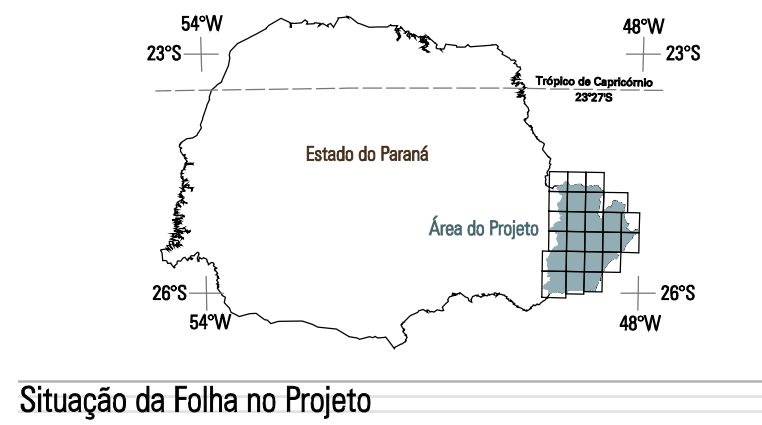
### Classes de Vegetação



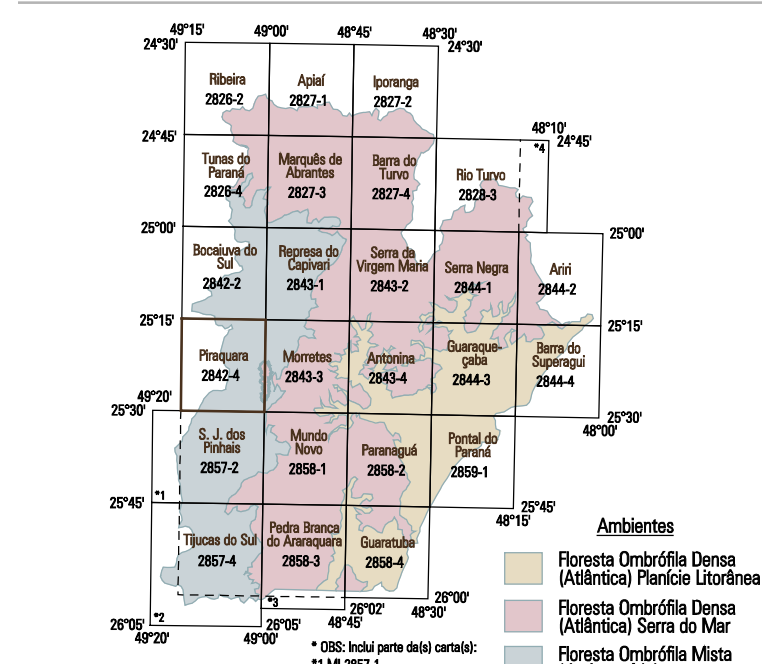
### Áreas de Formações Pioneiras



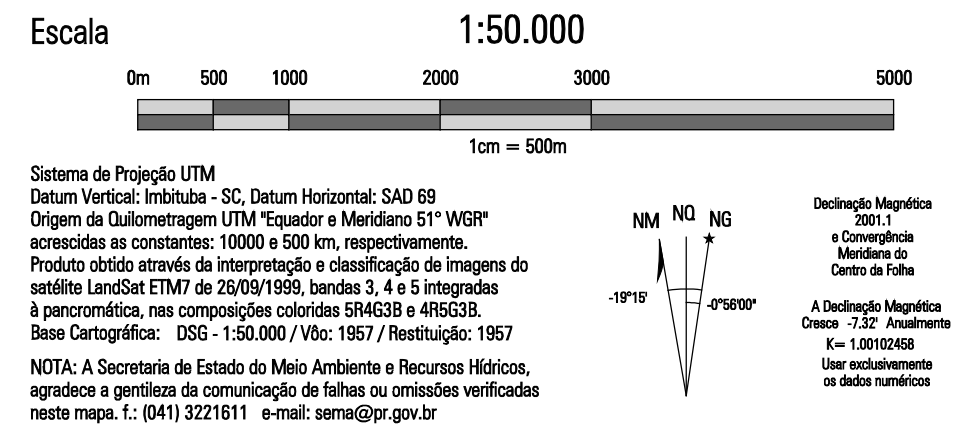
### Localização do Projeto no Estado



### Situação da Folha no Projeto



### Dados Técnicos



### Projeto

# Carta de Vegetação

GOVERNO DO PARANÁ  
SEMA  
ENGEFOTO